


Feuille de route @ Road book Geocaching by gontran77



Le port de gants
 est recommandé



The wearing of gloves
 is recommended



G77 "Clos # 1"
 A cache by [gontran77](#) Hidden: 12/23/2006
 Size: (Micro)
 Difficulty: ★☆☆☆☆ Terrain: ★☆☆☆☆
 N 43° 53.555 E 004° 15.832
 GCZXJ3

P = N 43° 53.059 E 004° 16.022
 [FR] nh cvrq q'ha cva, à fn enpvar.
 [ENG] jvgu gur sbbg bs n cvar, gb vgf ebbg.
 (C)LOS = C =

Personal notes :

Decryption Key
 A|B|C|D|E|F|G|H|I|J|K|L|M

 N|O|P|Q|R|S|T|U|V|W|X|Y|Z
 (letter above equals below,
 and vice versa)
www.geocaching.com

Feuille de route @ Road book Geocaching by gontran77



Le port de gants
 est recommandé



The wearing of gloves
 is recommended



G77 "Clos # 2"

A cache by [gontran77](#)

Hidden: 12/23/2006

Size: (Micro)

Difficulty: ★★☆☆☆

Terrain: ★☆☆☆☆

N 43° 53.553 E 004° 15.626

GCZXJ4



= N 43° 53.059 E 004° 16.022

[FR] greevèr har tebffer cvreer.

[ENG] oruvaq n ynetr fgbar.

C(L)OS = L =

Personal notes :

Decryption Key

A|B|C|D|E|F|G|H|I|J|K|L|M

N|O|P|Q|R|S|T|U|V|W|X|Y|Z

(letter above equals below,
 and vice versa)

www.geocaching.com


Feuille de route @ Road book Geocaching by gontran77



Le port de gants
est recommandé



The wearing of gloves
is recommended



G77 "Clos # 3"

A cache by [gontran77](#) Hidden: 12/23/2006

Size:  (Micro)

Difficulty: ★★☆☆☆ Terrain: ★★☆☆☆

N 43° 53.682 E 004° 16.415

GCZXJ7



= N 43° 53.059 E 004° 16.022

[FR] qreevèr har tebffer cvreer.

[ENG] oruvaq n ynetr fgbar.

CL(O)S = O =

Personal notes :

Decryption Key

A|B|C|D|E|F|G|H|I|J|K|L|M

N|O|P|Q|R|S|T|U|V|W|X|Y|Z

(letter above equals below,
and vice versa)

www.geocaching.com


Feuille de route @ Road book Geocaching by gontran77










Le port de gants
est recommandé



The wearing of gloves
is recommended



 **G77 "Clos # 4"**
 A cache by [gontran77](#) Hidden: 12/23/2006
 Size:  (Micro)
 Difficulty: ★★☆☆☆ Terrain: ★★☆☆☆
 N 43° 53.249 E 004° 16.180
GCZXJC
    
P = N 43° 53.059 E 004° 16.022
 [FR] fbhf qrf cvreerf.
 [ENG] haqre gur fgbarf
CLO(S) = S =

Personal notes :



Decryption Key
 A|B|C|D|E|F|G|H|I|J|K|L|M

 N|O|P|Q|R|S|T|U|V|W|X|Y|Z
 (letter above equals below,
 and vice versa)
www.geocaching.com



Feuille de route @ Road book Geocaching by gontran77



Le port de gants
est recommandé



The wearing of gloves
is recommended



? le Clos soixante dix sept

A cache by [gontran77](#)

Hidden: 12/23/2006

Size: (Regular)

Difficulty: ★★☆☆☆

Terrain: ★★☆☆☆

N 43° (C).(L)' / E 004° (O).(S)'

GCZXJD



= N 43° 53.059 E 004° 16.022

[FR] fbhf qrf cvreerf.

[ENG] haqre gur fgbarf.

C = ; L = ; O = ; S = .

Personal notes :



Decryption Key

A|B|C|D|E|F|G|H|I|J|K|L|M

N|O|P|Q|R|S|T|U|V|W|X|Y|Z
(letter above equals below,
and vice versa)

www.geocaching.com